Lauco

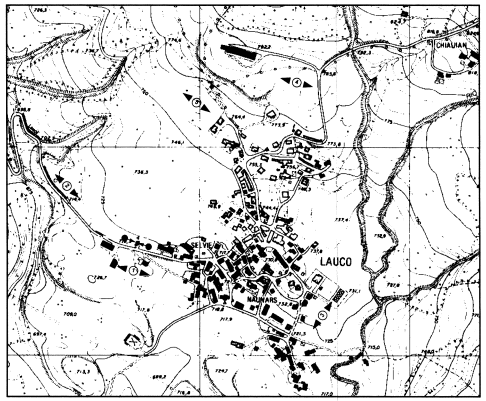

Trava

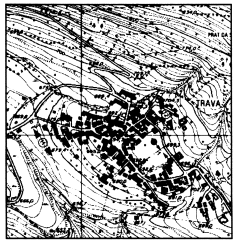

Allegnidis

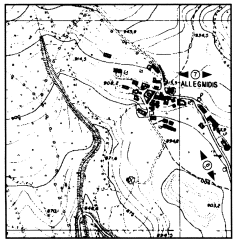

Vinaio

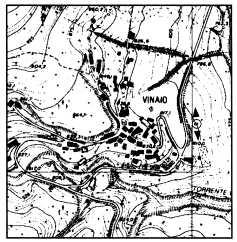

Avaglio

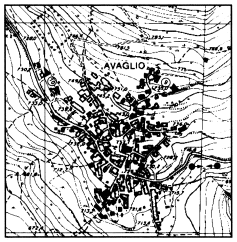

Colonne elettrostratigrafiche delle resistività reali in Ohm*m

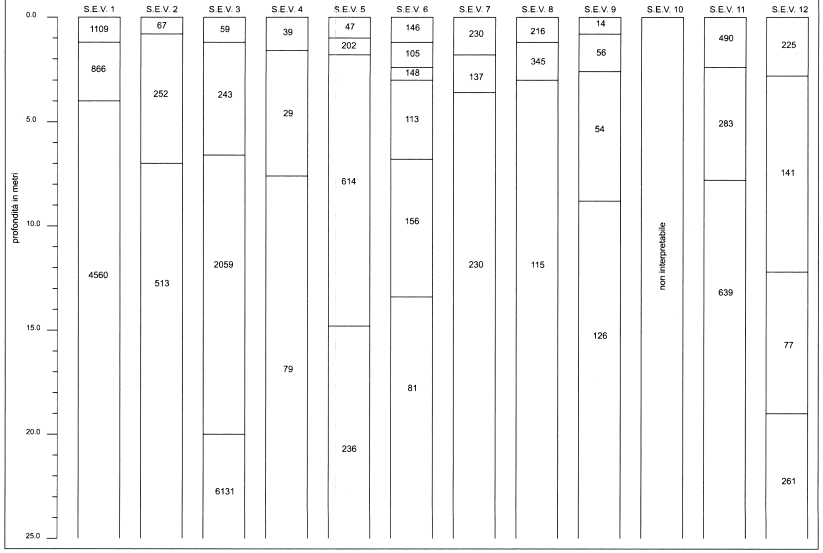

Colonne delle velocità di propagazione delle onde longitudinali P in m/sec al varaire della profondità

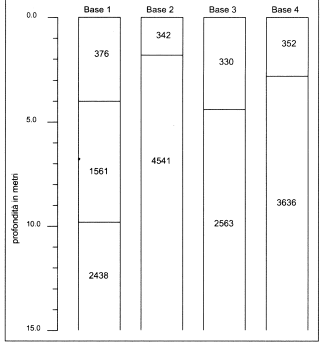

REGIONE AUTONOMA FRIULI VENEZIA GIULIA

PROVINCIA DI UDINE

COMUNE DI LAUCO

PIANO REGOLATORE GENERALE COMUNALE

(VARIANTE GENERALE DI ADEGUAMENTO ALLA L.R. 52/91)

RELAZIONE GEOLOGICA

UBICAZIONE PROSPEZIONI

TAV. 1.3 G

Scala 1:5.000

dott. geol. GIANNI LENARDUZZI
Studio di Geologia - via Morpurgo, 34 - UDINE

LEGENDA

S.E.V. (Sondaggio Elettrico Verticale)

Base per prova sismica